VIETNAM: National Rice Cultivation Areas

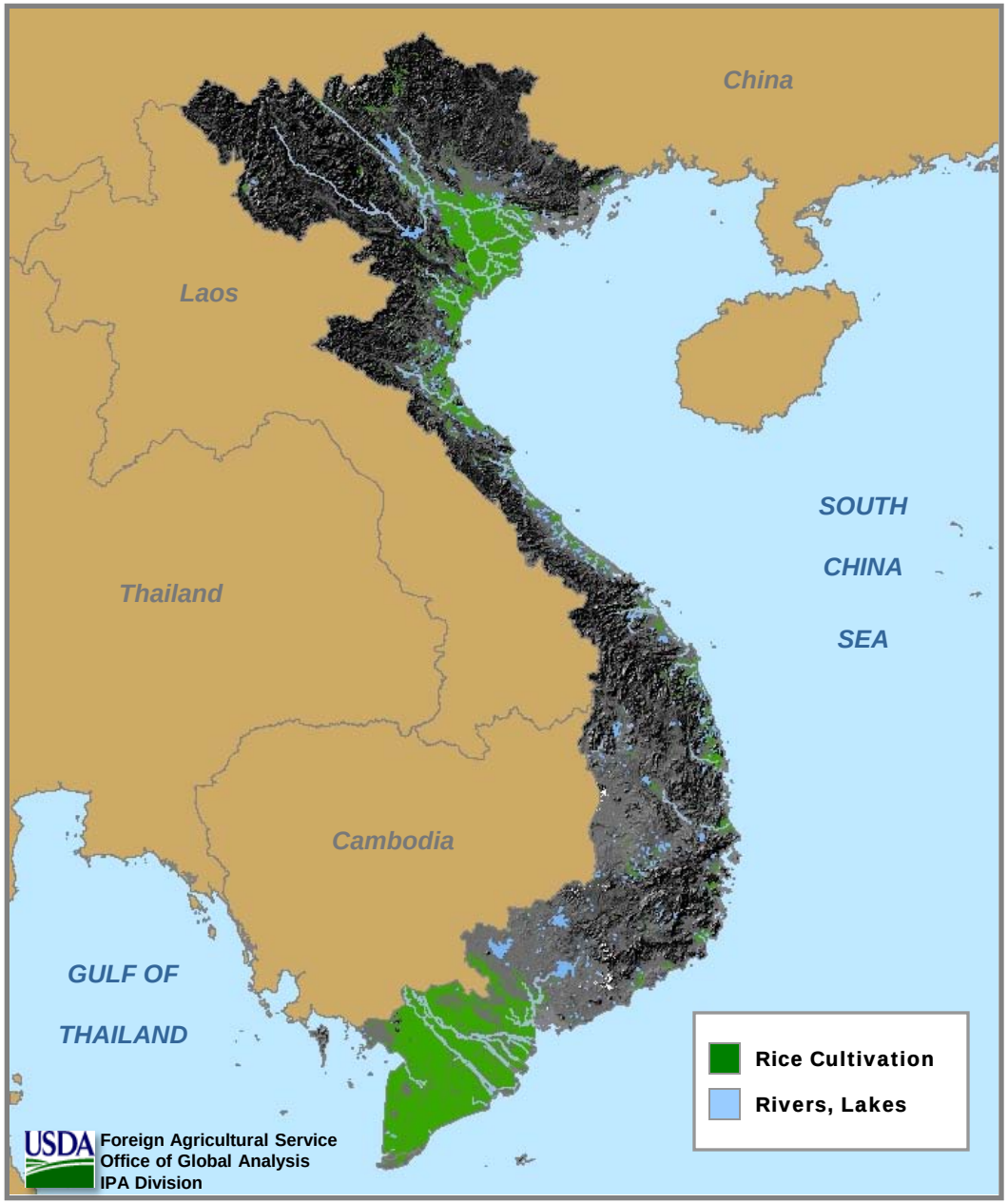

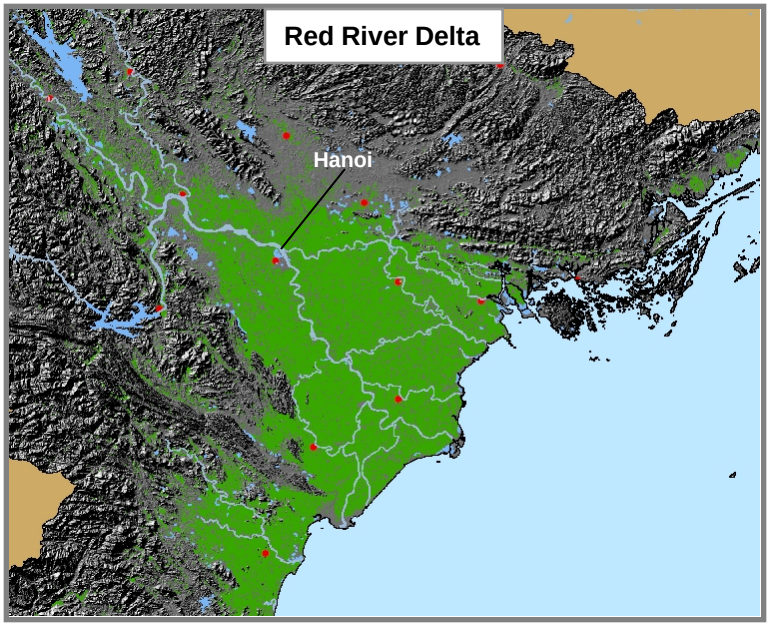

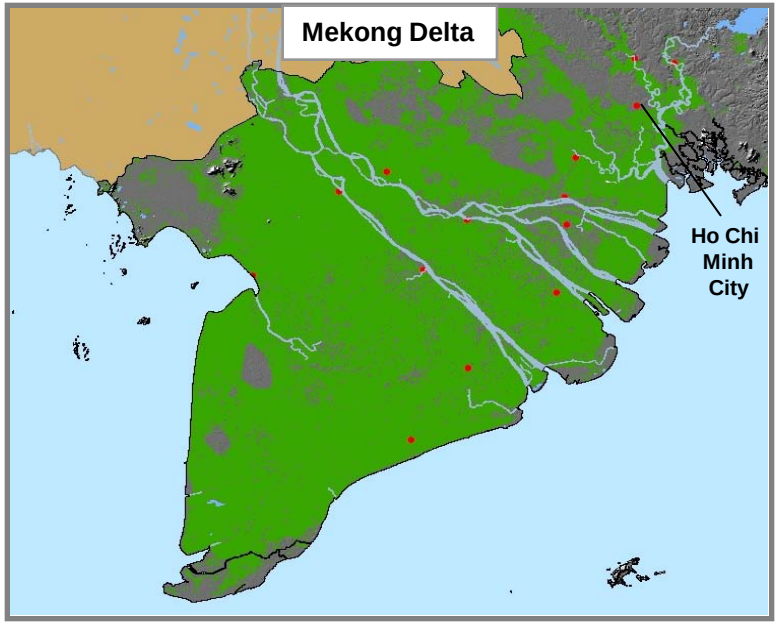

Source: Landsat 30M Landcover, Geocover LC (2000); NASA SRTM Elevation & Water Data